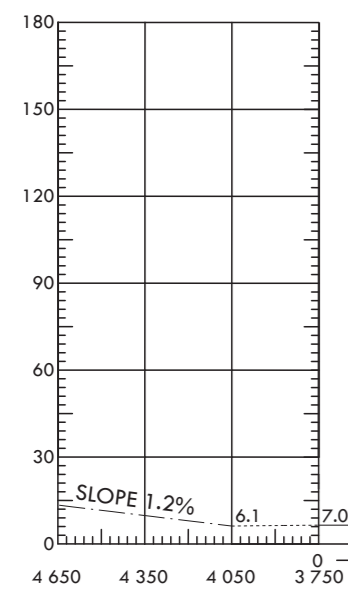


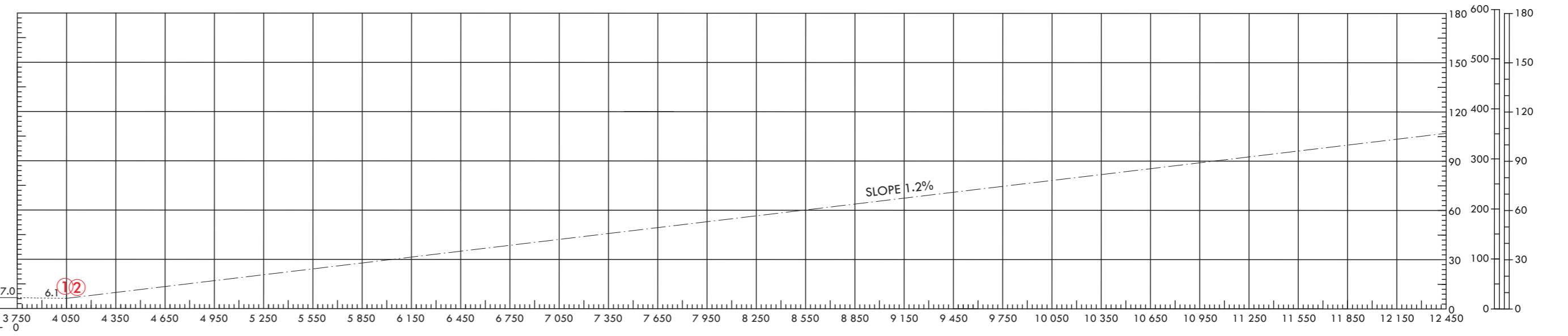
MAGNETIC VARIATION 9° W-2020



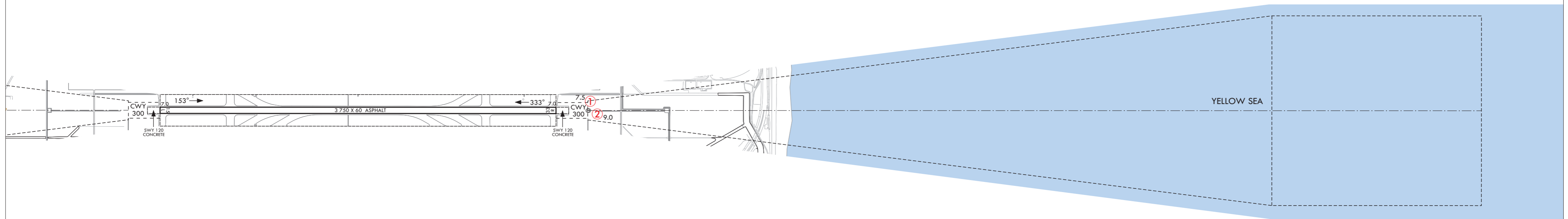
RWY 15L / 33R

DECLARED DISTANCES

RWY 15L		RWY 33R
3750	TAKE OFF RUN AVAILABLE	3750
4050	TAKE OFF DISTANCE AVAILABLE	4050
3870	ACCELERATE STOP DISTANCE AVAILABLE	3870
3750	LANDING DISTANCE AVAILABLE	3750



VERTICAL SCALE 1:1 300



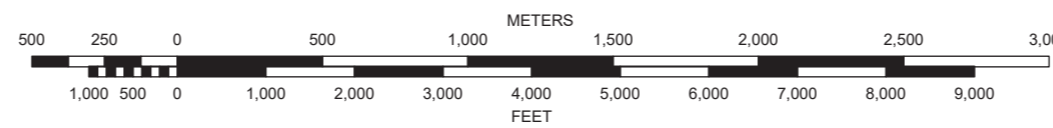
ITEM	SYMBOL	
	Plan	Profile
Tree or shrub	✱	Identification number
Pole tower spire antenna etc	⊙	
Building or large structure	■	Identification number
Railroad	—+—+—+—	
Transmission line or overhead cable	— — — —	Identification number
Natural High Point(Peak or Mountain)	●	
Terrain penetrating obstacle plane	○	Identification number
Stopway(SWY)	— — — —	
Clearway(CWY)	— — — —	Identification number
	— — — —	

OBSTACLES					
NR	COORDINATES(WGS84)		ELEV(MSL)	ITEM	NOTE
1	37°27'15.0 "N	126°27'59.9 "E	7.5	Light	
2	37°27'15.1 "N	126°27'59.7 "E	9.0	Antenna	

ORDER OF ACCURACY

HORIZONTAL 5.0 m  
 VERTICAL 0.5 m

HORIZONTAL SCALE 1 : 13 000



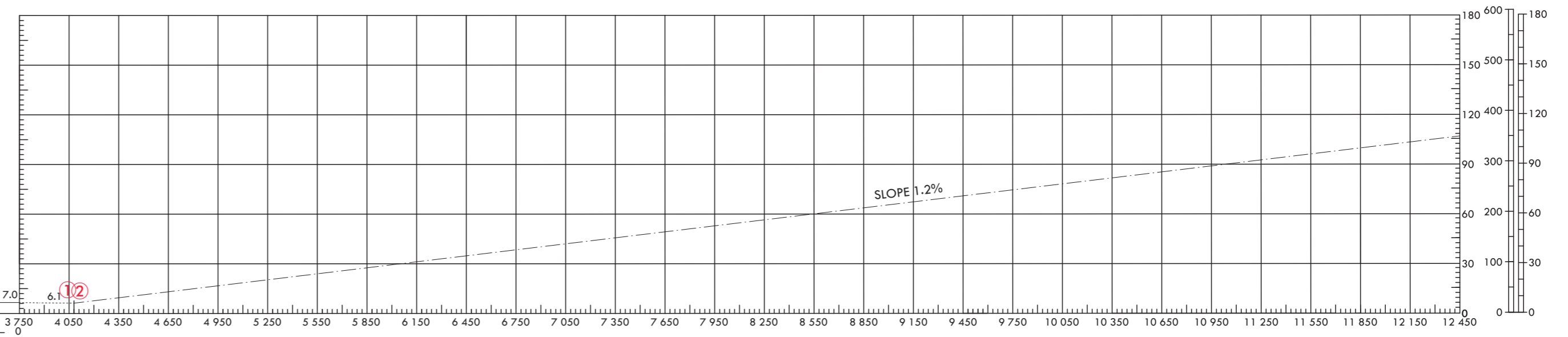
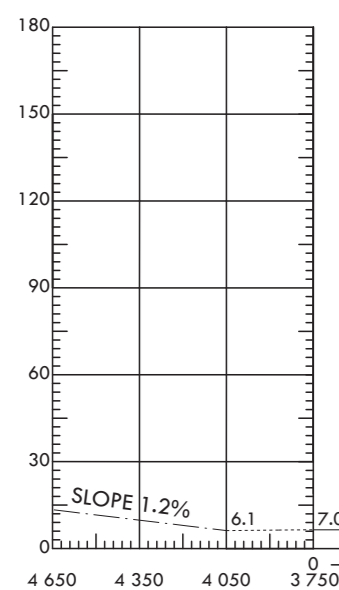
AMENDMENT RECORD		
NR.	DATE	ENTERED BY

MAGNETIC VARIATION 9° W-2020

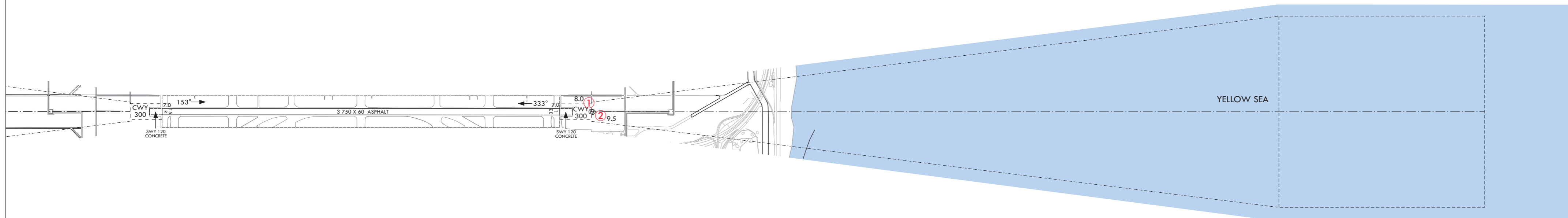
RWY 15R / 33L

DECLARED DISTANCES

RWY 15R		RWY 33L
3750	TAKE OFF RUN AVAILABLE	3750
4050	TAKE OFF DISTANCE AVAILABLE	4050
3870	ACCELERATE STOP DISTANCE AVAILABLE	3870
3750	LANDING DISTANCE AVAILABLE	3750



VERTICAL SCALE 1:1 300



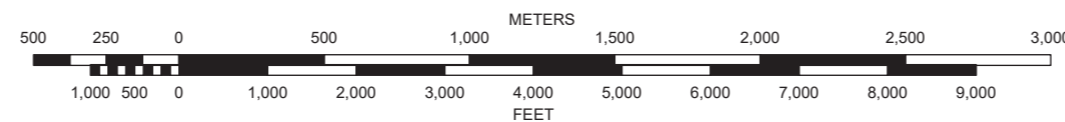
ITEM	SYMBOL	
	Plan	Profile
Tree or shrub	✳	Identification number
Pole tower spire antenna etc	⊙	
Building or large structure	■	
Railroad	—+—+—	
Transmission line or overhead cable	— — —	
Natural High Point(Peak or Mountain)	●	
Terrain penetrating obstacle plane	⬭	
Stopway(SWY)	— — —	
Clearway(CWY)	— — —	

OBSTACLES					
NR	COORDINATES(WGS-84)		ELEV(AMSL)	ITEM	NOTE
1	37°27'07.3"N	126°27'46.1"E	8.0	Light	
2	37°27'07.4"N	126°27'46.0"E	9.5	Antenna	

ORDER OF ACCURACY

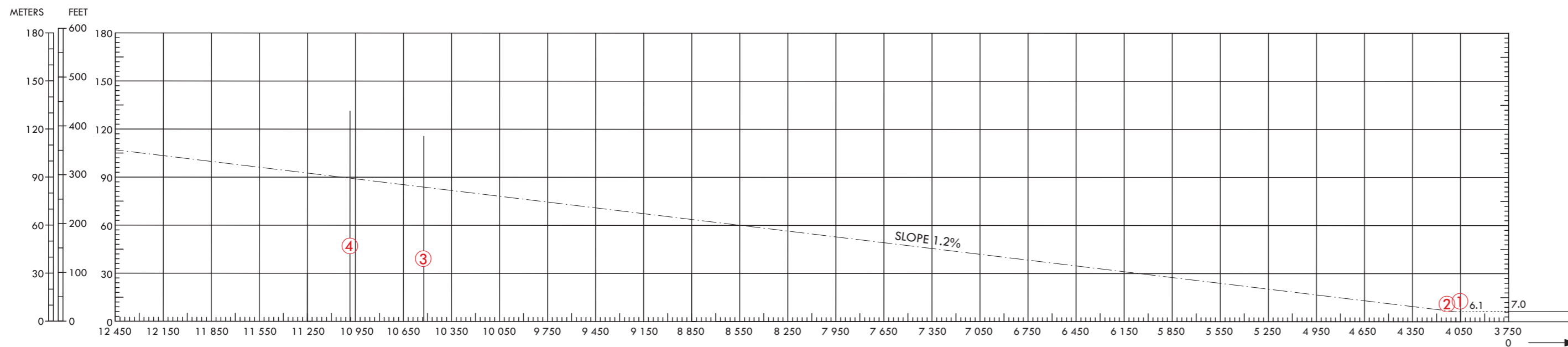
HORIZONTAL 5.0 m  
 VERTICAL 0.5 m

HORIZONTAL SCALE 1 : 13 000

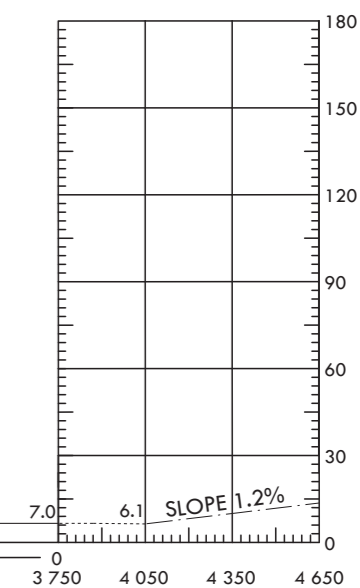


AMENDMENT RECORD		
NR.	DATE	ENTERED BY

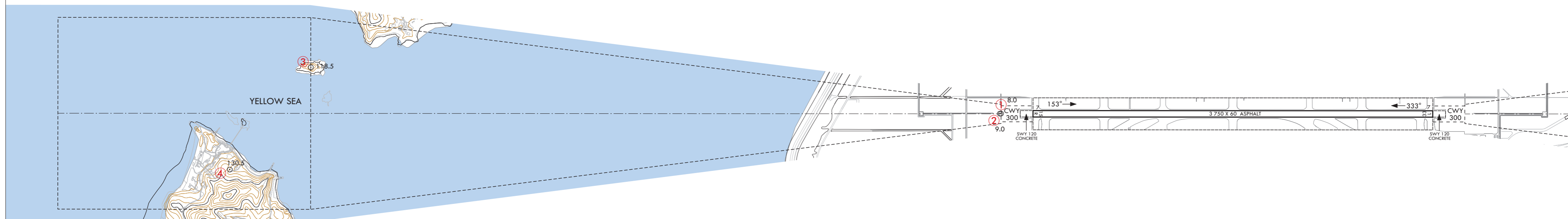
MAGNETIC VARIATION 9° W-2020



RWY 15R / 33L		
DECLARED DISTANCES		
RWY 15R		RWY 33L
3750	TAKE OFF RUN AVAILABLE	3750
4050	TAKE OFF DISTANCE AVAILABLE	4050
3870	ACCELERATE STOP DISTANCE AVAILABLE	3870
3750	LANDING DISTANCE AVAILABLE	3750



VERTICAL SCALE 1:1 300



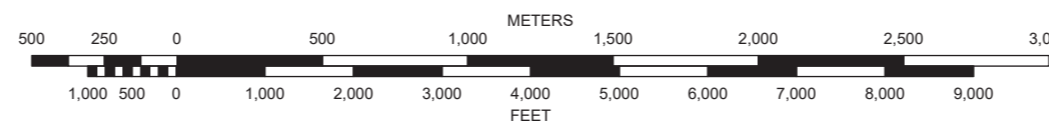
ITEM	SYMBOL	
	Plan	Profile
Tree or shrub	✱	Identification number
Pole tower spire antenna etc	⊙	
Building or large structure	■	
Railroad	—+—+—	
Transmission line or overhead cable	—T—T—	
Natural High Point(Peak or Mountain)	●	
Terrain penetrating obstacle plane		
Stopway(SWY)		
Clearway(CWY)		

OBSTACLES					
NR	COORDINATES(WGS-84)		ELEV(AMSL)	ITEM	NOTE
1	37°29'02.4"N	126°26'03.8"E	8.0	Light	
2	37°29'02.2"N	126°26'03.9"E	9.0	Antenna	
3	37°32'01.8"N	126°23'45.6"E	118.5	Tower	
4	37°32'03.9"N	126°22'55.8"E	130.5	Tower	

ORDER OF ACCURACY

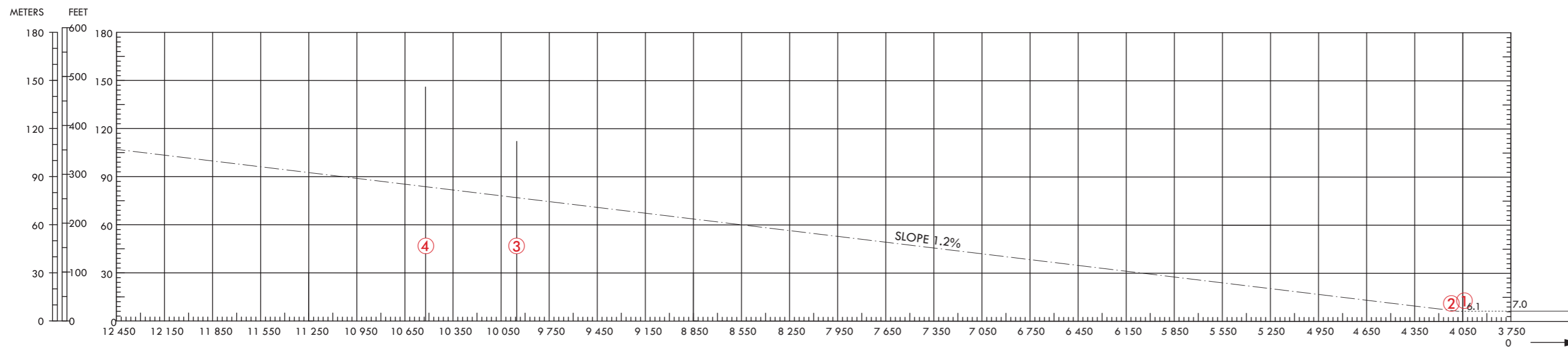
HORIZONTAL 5.0 m  
 VERTICAL 0.5 m

HORIZONTAL SCALE 1 : 13 000



AMENDMENT RECORD		
NR.	DATE	ENTERED BY

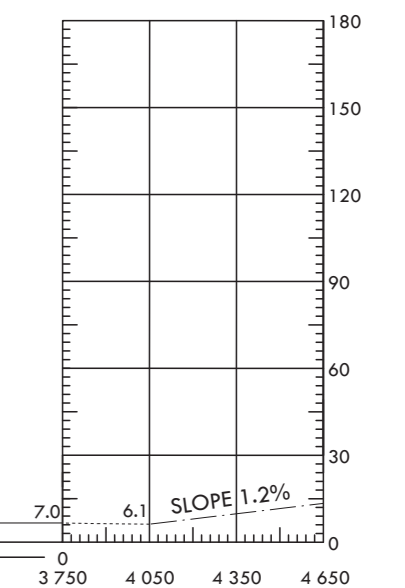
MAGNETIC VARIATION 9° W-2020



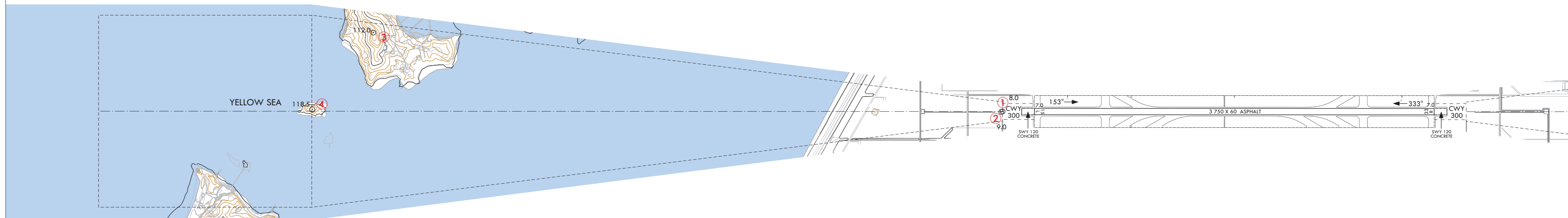
RWY 15L / 33R

DECLARED DISTANCES

RWY 15L		RWY 33R	
3750	TAKE OFF RUN AVAILABLE	3750	
4050	TAKE OFF DISTANCE AVAILABLE	4050	
3870	ACCELERATE STOP DISTANCE AVAILABLE	3870	
3750	LANDING DISTANCE AVAILABLE	3750	



VERTICAL SCALE 1:1 300



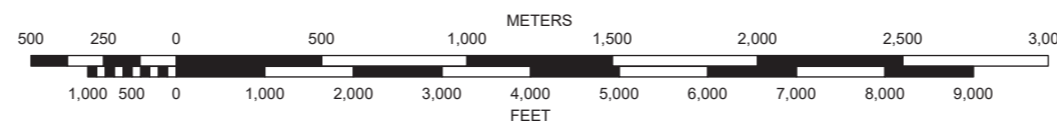
ITEM	SYMBOL	
	Plan	Profile
Tree or shrub	✳	
Pole tower spire antenna etc	⊙	
Building or large structure	■	
Railroad	—+—+—+—	
Transmission line or overhead cable	—T—T—T—	
Natural High Point(Peak or Mountain)	●	
Terrain penetrating obstacle plane		
Stopway(SWY)		
Clearway(CWY)		

OBSTACLES					
NR	COORDINATES(WGS-84)		ELEV(AMSL)	ITEM	NOTE
1	37°29'10.1"N	126°26'17.5"E	8.0	Light	
2	37°29'10.0"N	126°26'17.6"E	9.0	Antenna	
3	37°32'00.1"N	126°24'12.9"E	112.0	Tower	
4	37°32'01.8"N	126°23'45.6"E	118.5	Tower	

ORDER OF ACCURACY

HORIZONTAL 5.0 m  
 VERTICAL 0.5 m

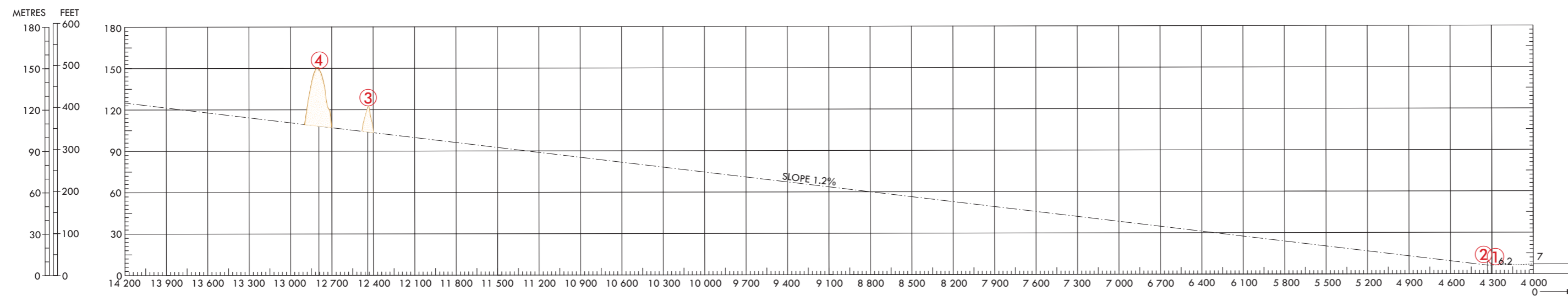
HORIZONTAL SCALE 1 : 13 000



AMENDMENT RECORD		
NR.	DATE	ENTERED BY

DIMENSIONS AND ELEVATIONS IN METERS

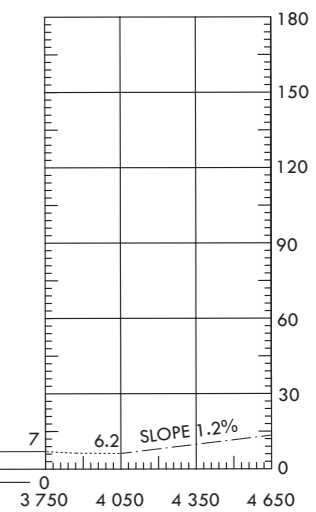
MAGNETIC VARIATION 9° W - 2020



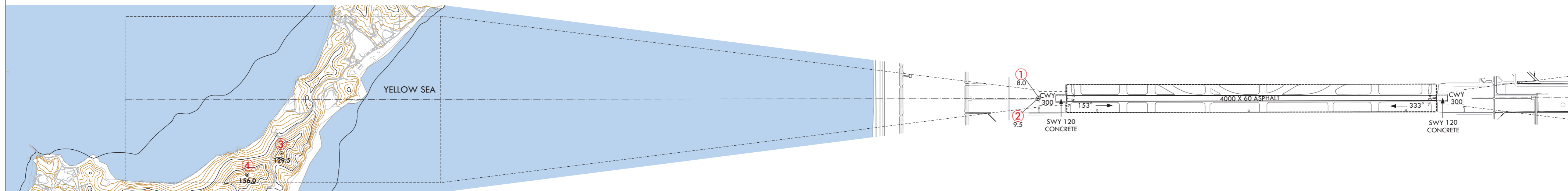
RWY 16L / 34R

DECLARED DISTANCES

RWY 16L		RWY 34R	
4000	TAKE OFF RUN AVAILABLE	4000	
4300	TAKE OFF DISTANCE AVAILABLE	4300	
4120	ACCELERATE STOP DISTANCE AVAILABLE	4120	
4000	LANDING DISTANCE AVAILABLE	4000	



VERTICAL SCALE 1:1500



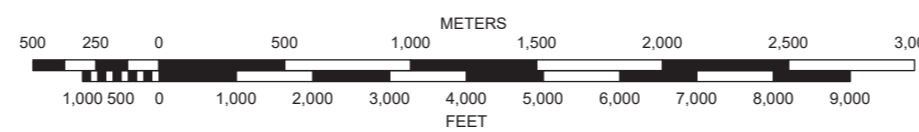
ITEM	SYMBOL	
	Plan	Profile
Tree or shrub	✳	Identification number
Pole tower spire antenna etc	⊙	
Building or large structure	■	Identification number
Railroad	—+—+—+—	
Transmission line or overhead cable	—T—T—T—	Identification number
Natural High Point(Peak or Mountain)	●	
Terrain penetrating obstacle plane	⬭	Identification number
Stopway(SWY)	⬭	
Clearway(CWY)	⬭	Identification number
	⬭	

OBSTACLES					
NR	COORDINATES(WGS-84)		ELEV(AMSL)	ITEM	NOTE
1	37°28'30.1"N	126°24'48.9"E	8.0	Light	
2	37°28'29.9"N	126°24'49.1"E	9.5	Antenna	
3	37°31'56.0"N	126°21'16.2"E	129.5	Natural high point	
4	37°32'03.3"N	126°20'56.5"E	156.0	Natural high point	

ORDER OF ACCURACY

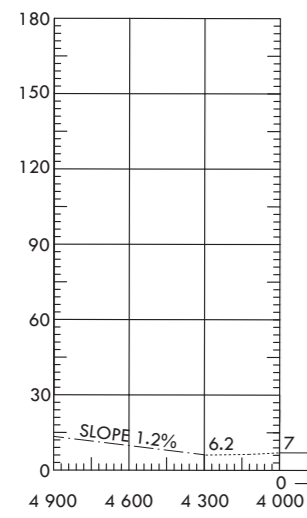
HORIZONTAL 5.0 m  
 VERTICAL 0.5 m

HORIZONTAL SCALE 1 : 15000



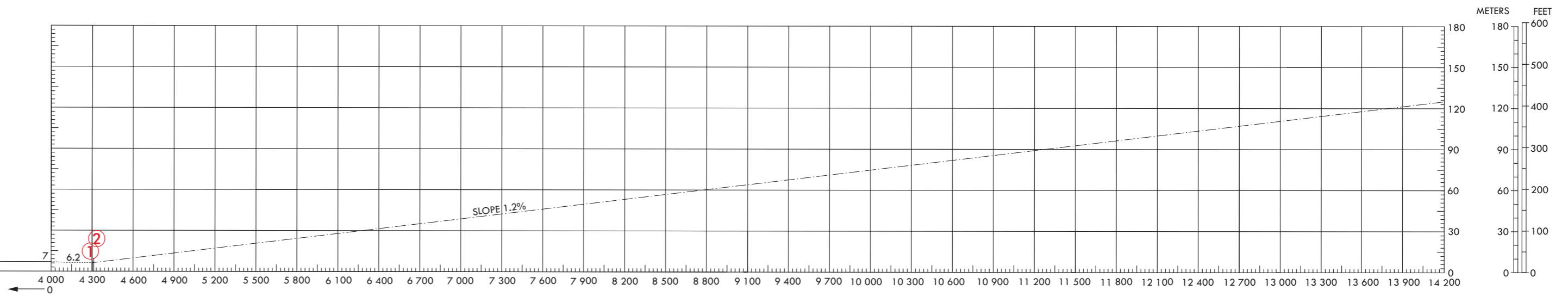
AMENDMENT RECORD		
NR.	DATE	ENTERED BY

MAGNETIC VARIATION 9° W-2020

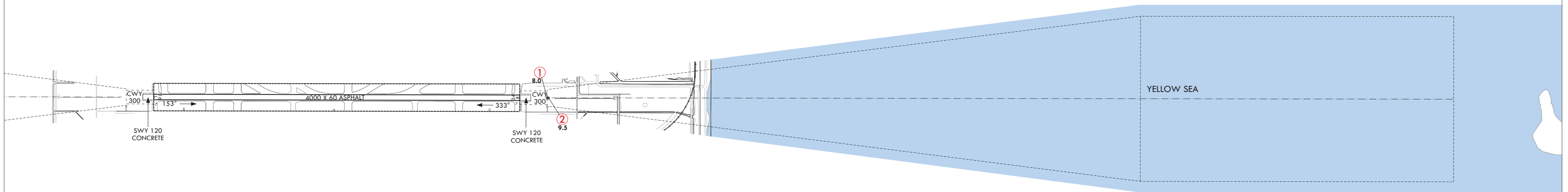


### RWY 16L / 34R

DECLARED DISTANCES		
RWY 16L	RWY 34R	
4000	4000	
4300	4300	
4120	4120	
4000	4000	
	TAKE OFF RUN AVAILABLE	
	TAKE OFF DISTANCE AVAILABLE	
	ACCELERATE STOP DISTANCE AVAILABLE	
	LANDING DISTANCE AVAILABLE	



VERTICAL SCALE 1:1300



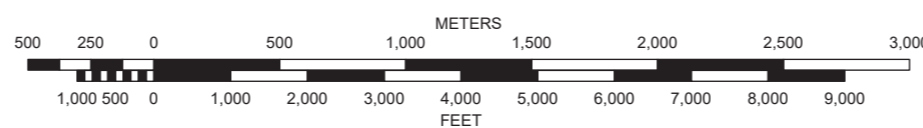
ITEM	SYMBOL	
	Plan	Profile
Tree or shrub	✖	○
Pole tower spire antenna etc	⊙	○
Building or large structure	■	■
Railroad	—+—+—	—+—+—
Transmission line or overhead cable	—T—T—	—T—T—
Natural High Point(Peak or Mountain)	●	●
Terrain penetrating obstacle plane	○	○
Stopway(SWY)	— — —	— — —
Clearway(CWY)	— — —	— — —

OBSTACLES					
NR	COORDINATES(WGS84)		ELEV(MSL)	ITEM	NOTE
1	37° 26' 28.3 "N	126° 26' 37.3 "E	8.0	Light	
2	37° 26' 28.5 "N	126° 26' 37.1 "E	9.5	Antenna	

ORDER OF ACCURACY

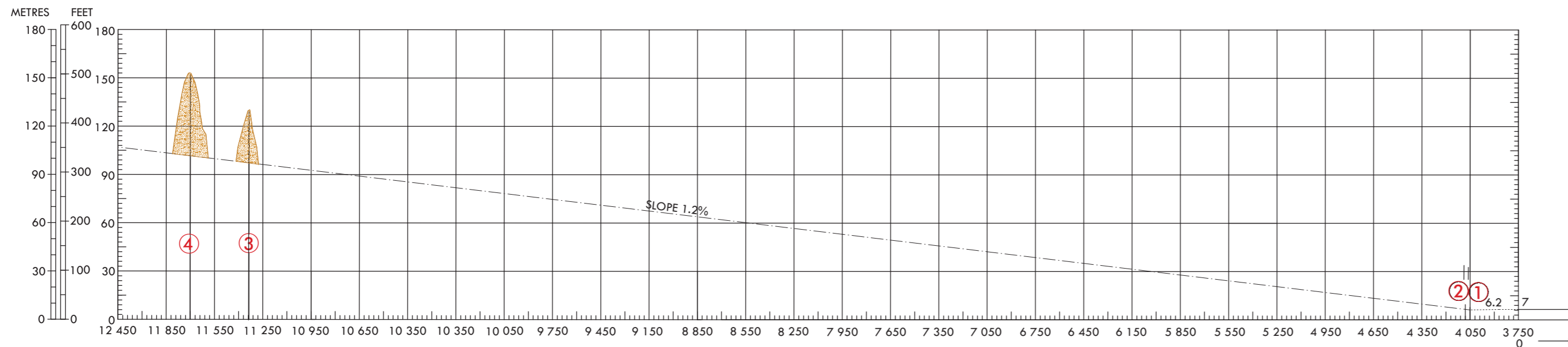
HORIZONTAL 5.0 m  
 VERTICAL 0.5 m

HORIZONTAL SCALE 1 : 15000



AMENDMENT RECORD		
NR.	DATE	ENTERED BY


MAGNETIC VARIATION 9° W-2020



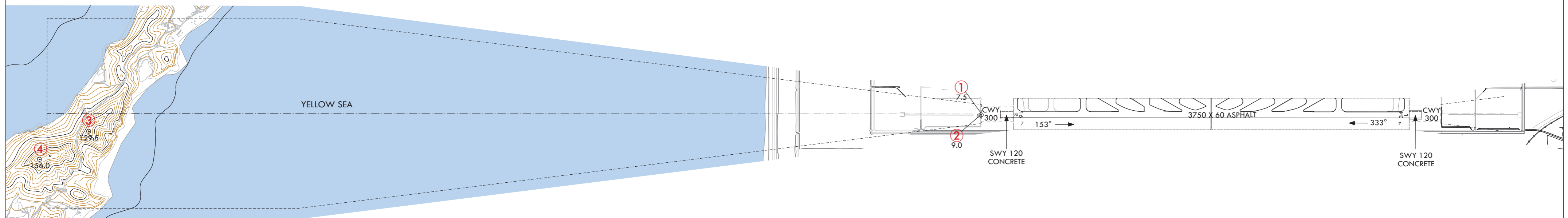
RWY 16R / 34L

DECLARED DISTANCES

RWY 16R		RWY 34L	
3750	TAKE OFF RUN AVAILABLE	3750	
4050	TAKE OFF DISTANCE AVAILABLE	4050	
3870	ACCELERATE STOP DISTANCE AVAILABLE	3870	
3750	LANDING DISTANCE AVAILABLE	3750	



VERTICAL SCALE 1:1300



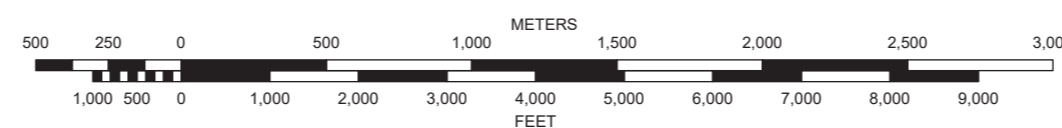
ITEM	SYMBOL	
	Plan	Profile
Tree or shrub	✳	Identification number
Pole tower spire antenna etc	⊙	
Building or large structure	■	Identification number
Railroad	—+—+—+—	
Transmission line or overhead cable	—T—T—T—	Identification number
Natural High Point(Peak or Mountain)	●	
Terrain penetrating obstacle plane	⬭	Identification number
Stopway(SWY)	⬭	
Clearway(CWY)	⬭	Identification number
	⬭	

OBSTACLES					
NR	COORDINATES(WGS-84)		ELEV(AMSL)	ITEM	NOTE
1	37°28'15.7"N	126°24'41.0"E	7.5	Light	
2	37°28'15.5"N	126°24'41.1"E	9.0	Antenna	
3	37°31'56.0"N	126°21'16.2"E	129.5	Natural high point	
4	37°32'03.3"N	126°20'56.5"E	156.0	Mountain	

ORDER OF ACCURACY

HORIZONTAL 5.0 m  
 VERTICAL 0.5 m

HORIZONTAL SCALE 1 : 13 000



AMENDMENT RECORD		
NR.	DATE	ENTERED BY

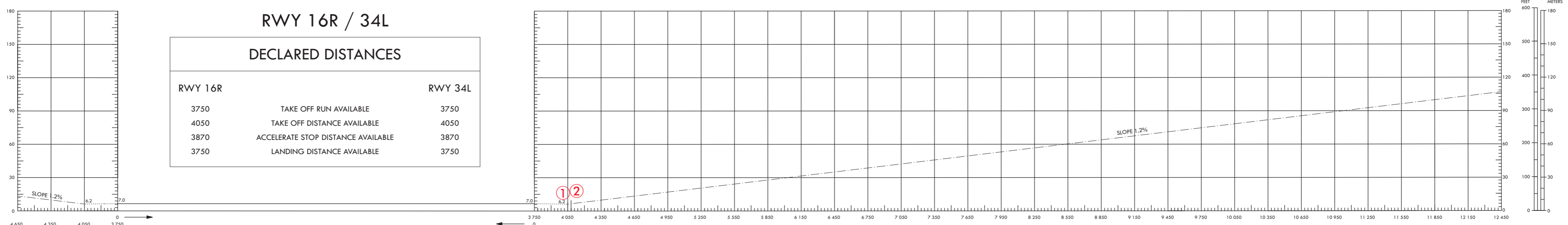
DIMENSIONS AND ELEVATIONS IN METERS

MAGNETIC VARIATION 9° W-2020

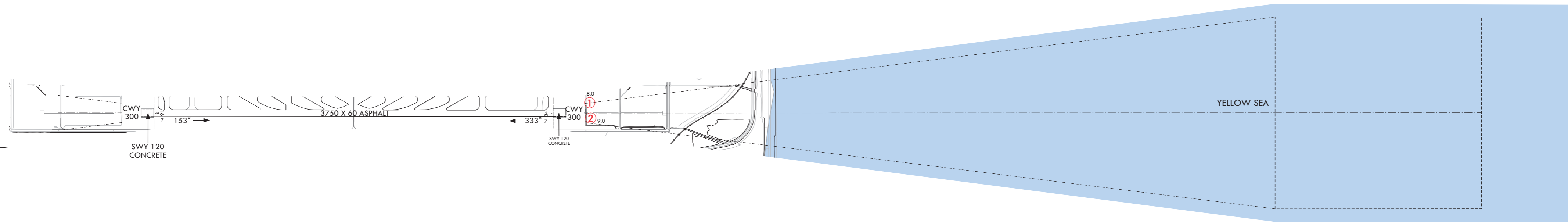
### RWY 16R / 34L

#### DECLARED DISTANCES

RWY 16R		RWY 34L
3750	TAKE OFF RUN AVAILABLE	3750
4050	TAKE OFF DISTANCE AVAILABLE	4050
3870	ACCELERATE STOP DISTANCE AVAILABLE	3870
3750	LANDING DISTANCE AVAILABLE	3750



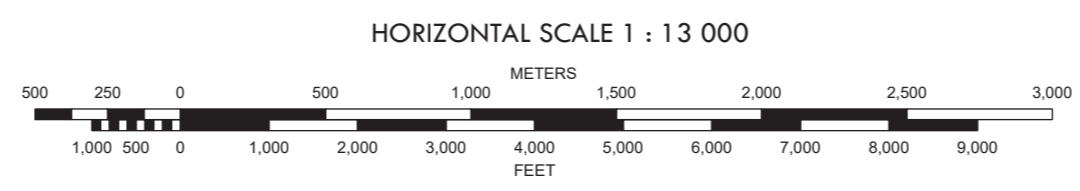
VERTICAL SCALE 1:1,300



ITEM	SYMBOL	
	Plan	Profile
Tree or shrub	✱	Identification number
Pole tower spire antenna etc	⊙	
Building or large structure	■	Identification number
Railroad	—+—+—+—	
Transmission line or overhead cable	—T—T—T—	Identification number
Natural High Point(Peak or Mountain)	●	
Terrain penetrating obstacle plane	⬭	Identification number
Stopway(SWY)	⬭	
Clearway(CWY)	⬭	Identification number
	⬭	

OBSTACLES					
NR	COORDINATES(WGS-84)		ELEV(AMSL)	ITEM	NOTE
1	37°26'20.5"N	126°26'23.6"E	8.0	Light	
2	37°26'20.6"N	126°26'23.4"E	9.0	Antenna	

ORDER OF ACCURACY  
 HORIZONTAL 5.0 m  
 VERTICAL 0.5 m



AMENDMENT RECORD		
NR.	DATE	ENTERED BY